

Proposed Signalled Crossing and Cycle Routes

Existing and Proposed A96 Crossing Locations



South College Street Crossing



New Ramp For
Level Cycle
Access

MOTS

New High Friction
Surfacing to Reduce
Vehicle Stopping
Distances. To Be
Installed on approach
to crossing

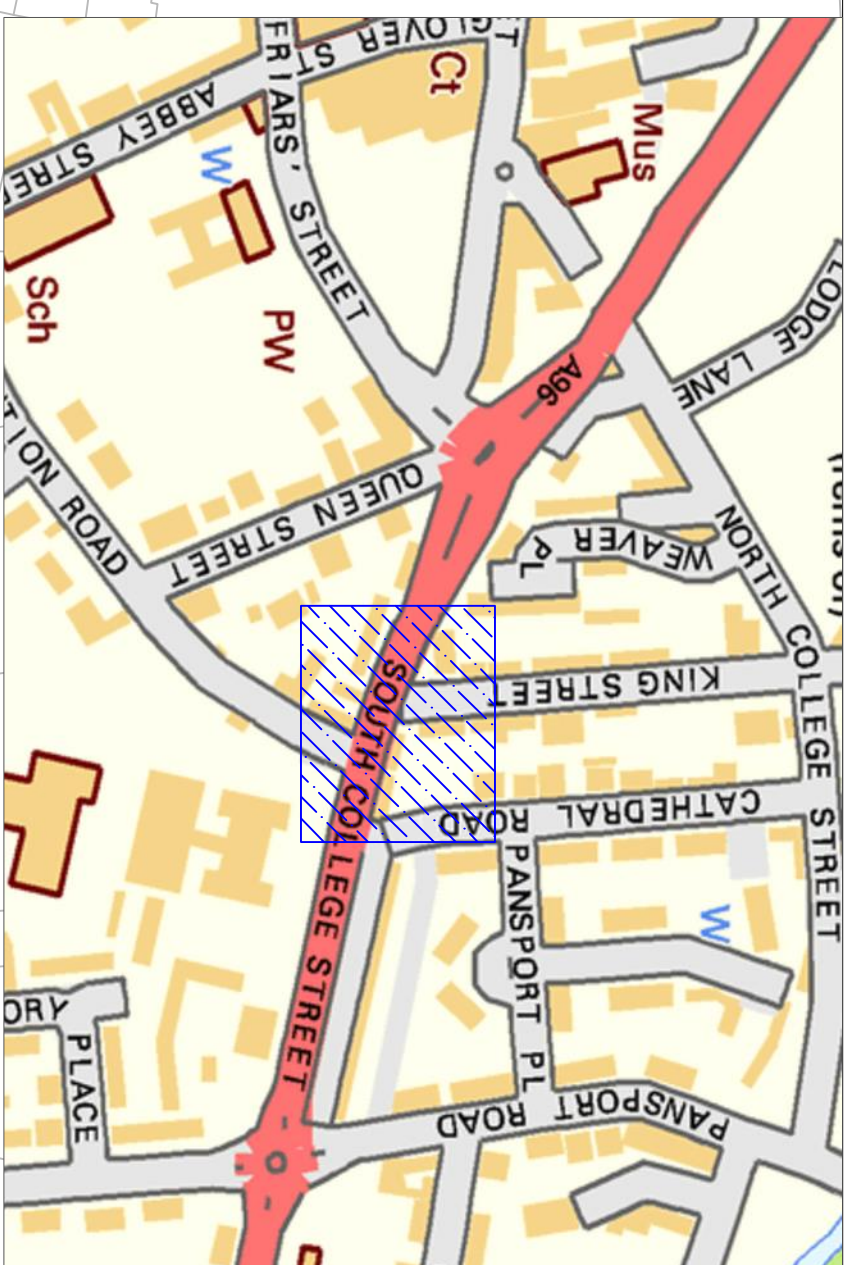
Widened
Crossing
Area

New Signalised Toucan Crossing
For Both pedestrians and Cyclists

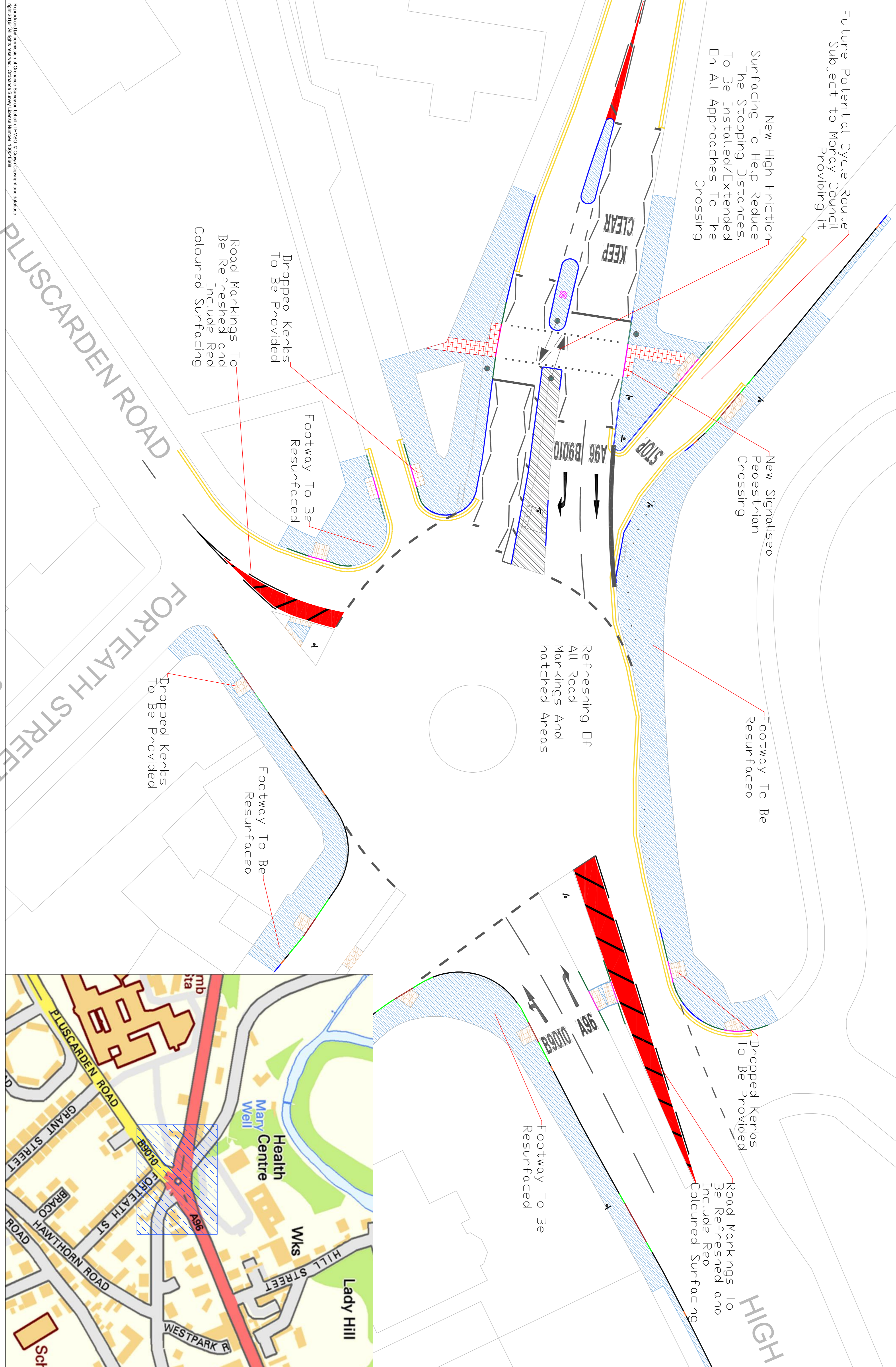
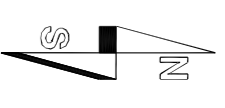
New High Friction
Surfacing to Reduce
Vehicle Stopping
Distances. To Be
Installed on approach
to crossing

Widened
Crossing
Area

SLOW



Dr Gray's Roundabout, West Road



Future Potential Cycle Route
Subject to Moray Council
Providing it

New High Friction
Surfacing To Help Reduce
The Stopping Distances.
To Be Installed/Extended
On All Approaches To The
Crossing

New Signalised
Pedestrian
Crossing

Footway To Be
Resurfaced

Refreshing Of
All Road
Markings And
hatched Areas

Road Markings To
Be Refreshed and
Include Red
Coloured Surfacing

Dropped Kerbs
To Be Provided

Footway To Be
Resurfaced

Dropped Kerbs
To Be Provided

Footway To Be
Resurfaced

Dropped Kerbs
To Be Provided

Road Markings To
Be Refreshed and
Include Red
Coloured Surfacing

Footway To Be
Resurfaced

